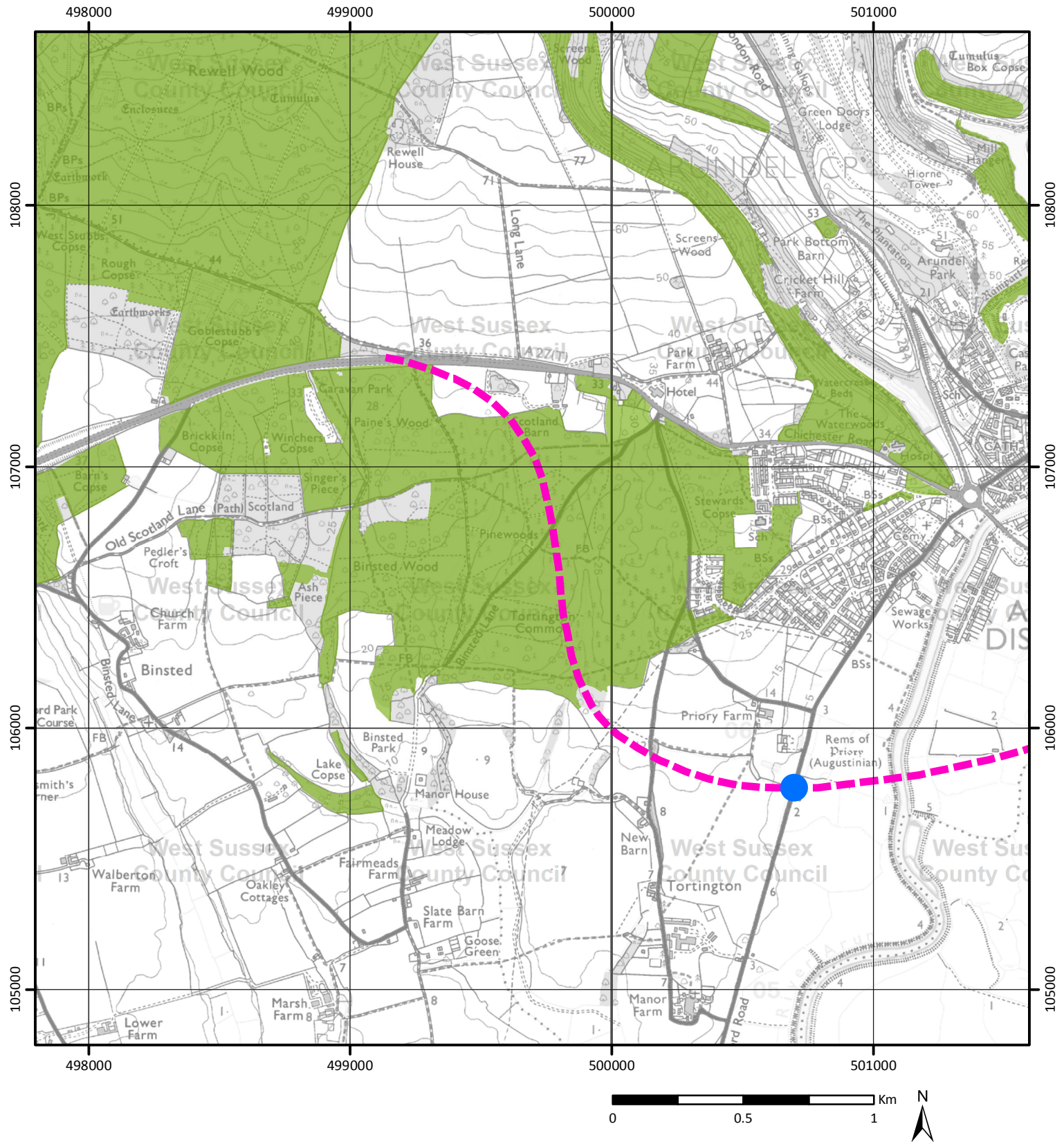





Approximate line of pink/blue route (previous favoured line of proposed Arundel Bypass)

Land at Binsted Wood Complex

Prepared for South Coast Alliance on Transport and the Environment (SCATE)
11/08/2014. ESD/14/400.



Key to Map:

-  Two level junction (grade separated junction)
-  Approximate line of pink/blue route
-  Ancient woodland

© Crown copyright and database rights 2014 Ordnance Survey. West Sussex County Council 100023447. East Sussex County Council 100019601. Natural England 100046223. Sussex Wildlife Trust 100025883. Ancient woodland reproduced with permission of Natural England.